

RAINWATER HARVESTING





Reno

Reno

no

 **GPS Map Camera**



Kolkata, West Bengal, India

86/1, Presidency University, College Square, Kolkata,
West Bengal 700073, India


Lat 22.575308°


Long 88.36248°

12/05/23 05:08 PM GMT +05:30

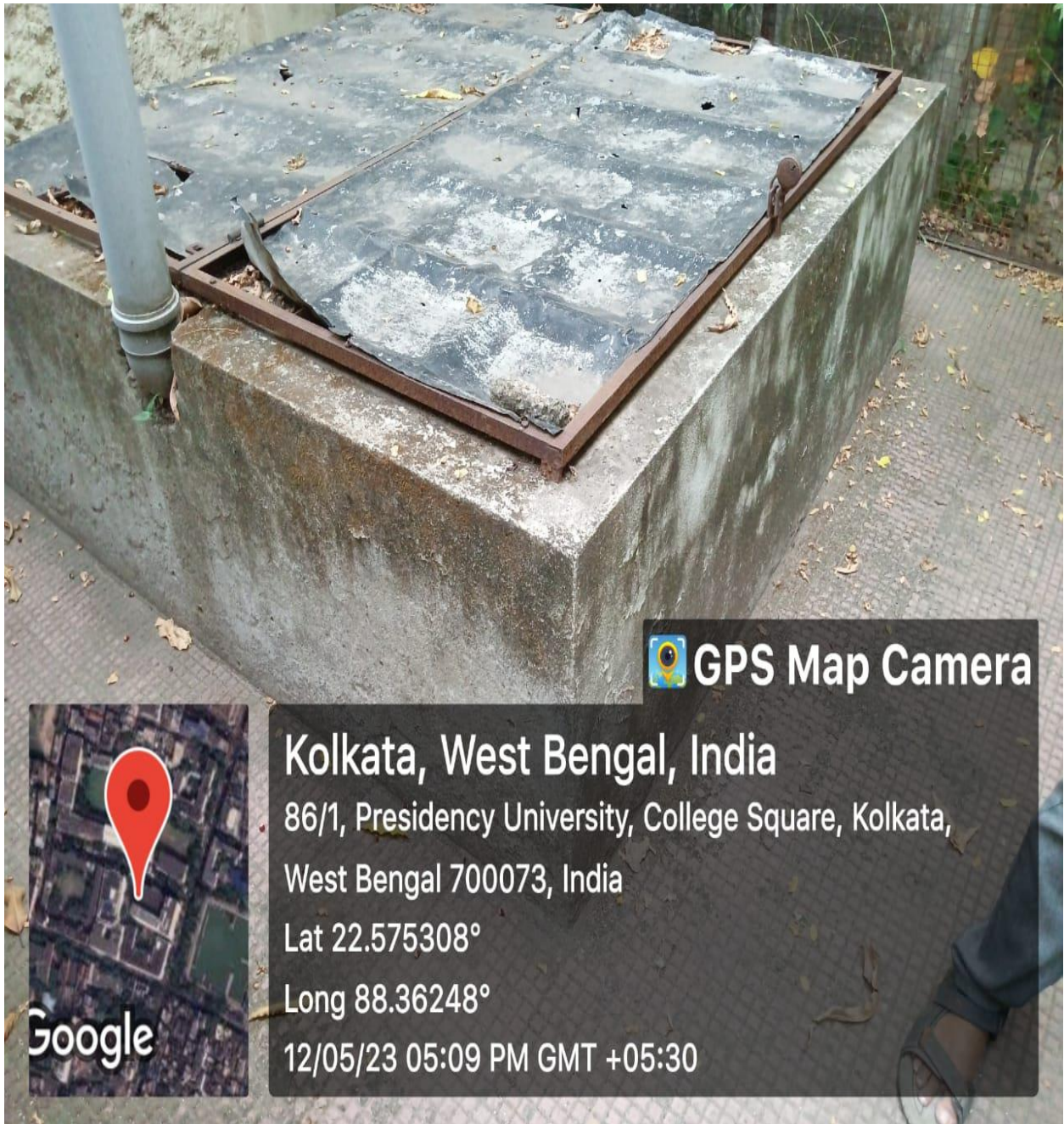


Reno

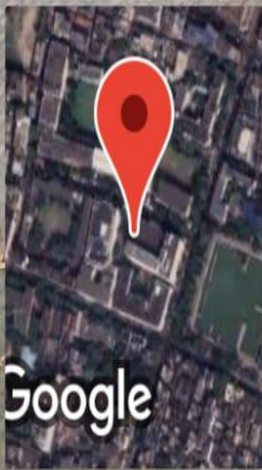
 **GPS Map Camera**



Kolkata, West Bengal, India
86/1, Presidency University, College Square, Kolkata,
West Bengal 700073, India
Lat 22.575308°
Long 88.36248°
12/05/23 05:08 PM GMT +05:30



 **GPS Map Camera**



Kolkata, West Bengal, India

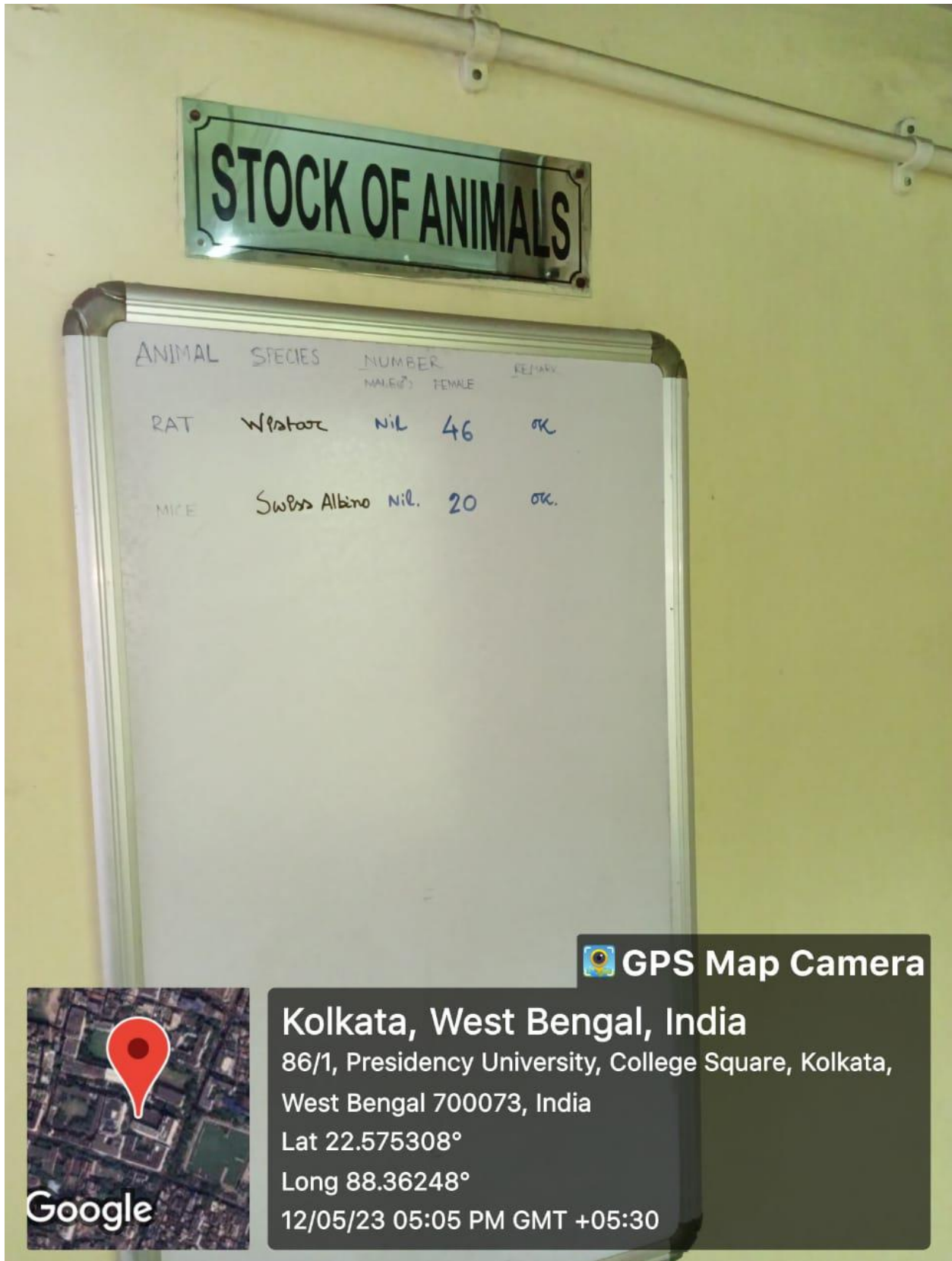
86/1, Presidency University, College Square, Kolkata,
West Bengal 700073, India

Lat 22.575308°


Long 88.36248°

12/05/23 05:09 PM GMT +05:30

GEOTAGGED PHOTOS OF ANIMAL HOUSE







 **GPS Map Camera**



Kolkata, West Bengal, India
86/1, Presidency University, College Square, Kolkata,
West Bengal 700073, India
Lat 22.575308°
Long 88.36248°
12/05/23 05:03 PM GMT +05:30




 **GPS Map Camera**



Kolkata, West Bengal, India
86/1, Presidency University, College Square, Kolkata,
West Bengal 700073, India
Lat 22.575308°
Long 88.36248°
12/05/23 05:03 PM GMT +05:30



 GPS Map Camera

Kolkata, West Bengal, India

86/1, Presidency University, College Square, Kolkata,
West Bengal 700073, India


Lat 22.575308°

Long 88.36248°

12/05/23 05:16 PM GMT +05:30






 **GPS Map Camera**



Kolkata, West Bengal, India
86/1, Presidency University, College Square, Kolkata,
West Bengal 700073, India
Lat 22.575308°
Long 88.36248°
12/05/23 05:17 PM GMT +05:30



 **GPS Map Camera**



Kolkata, West Bengal, India

86/1, Presidency University, College Square, Kolkata,
West Bengal 700073, India


Lat 22.575308°

Long 88.36248°

12/05/23 05:17 PM GMT +05:30

ART GALLERY



 GPS Map Camera

Kolkata, West Bengal, India

86/1, Presidency University, College Street Kolkata,
West Bengal 700073, India


Lat 22.576623°


Long 88.363258°

12/05/23 04:27 PM GMT +05:30



Google



 **GPS Map Camera**

Kolkata, West Bengal, India


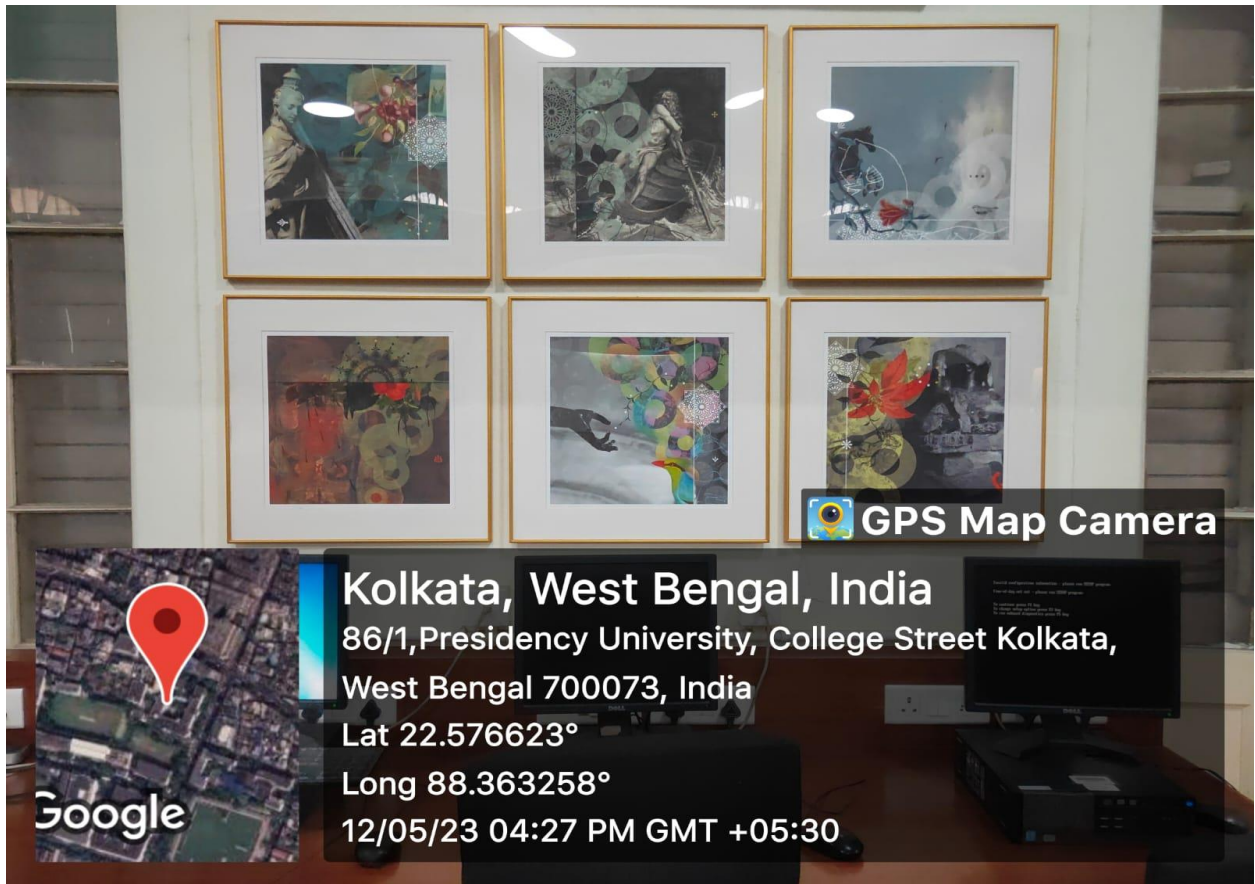
86/1, Presidency University, College Street Kolkata,
West Bengal 700073, India

Lat 22.576623°

Long 88.363258°

12/05/23 04:26 PM GMT +05:30






Kolkata, West Bengal, India

86/1, Presidency University, College Street Kolkata,
West Bengal 700073, India

Lat 22.576623°

Long 88.363258°

12/05/23 04:27 PM GMT +05:30



Kolkata, West Bengal, India

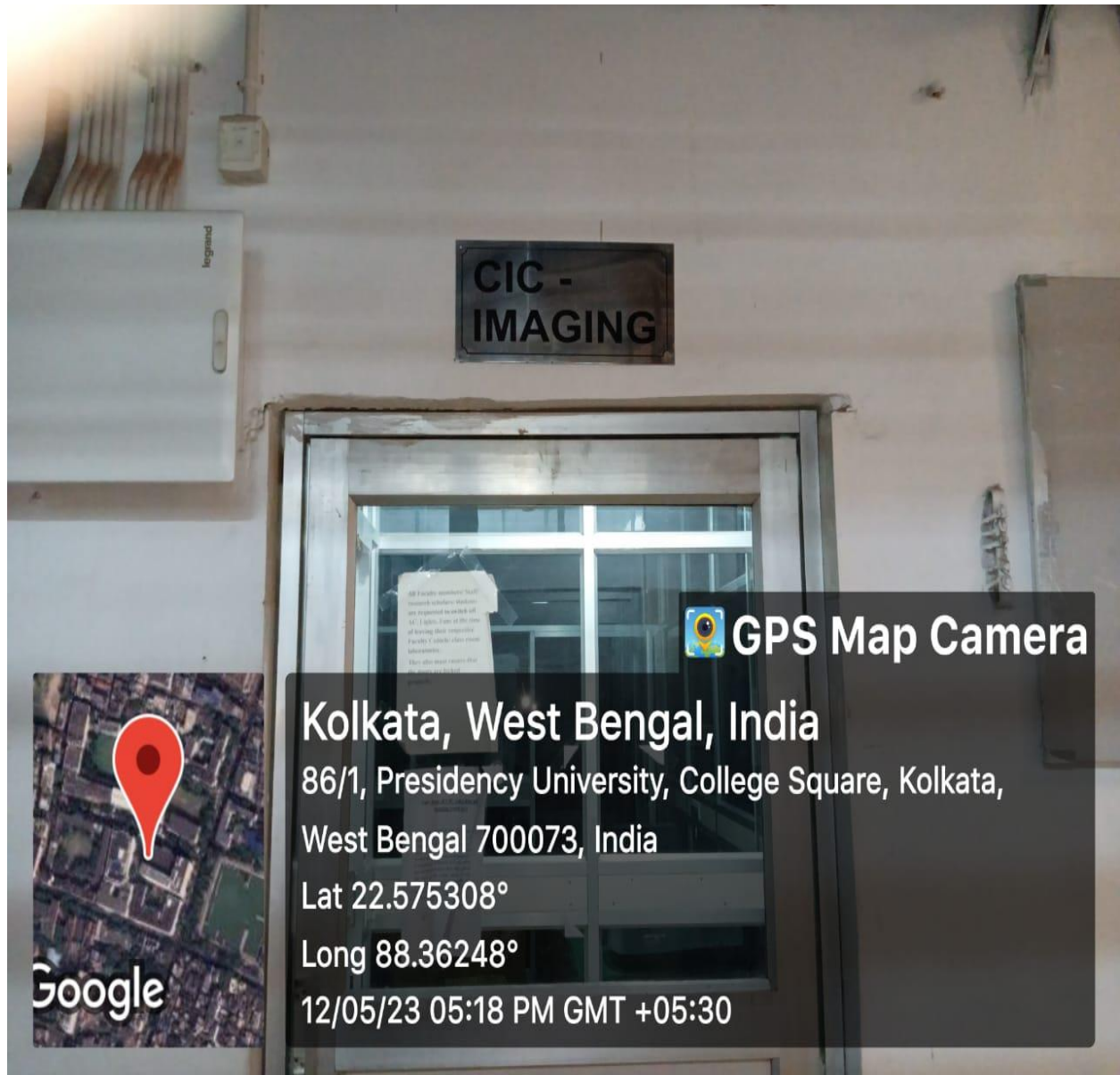
86/1, Presidency University, College Street Kolkata,
West Bengal 700073, India

Lat 22.576623°


Long 88.363258°

12/05/23 04:26 PM GMT +05:30

CENTRAL INSTRUMENTATION CENTER(CIC)





 **GPS Map Camera**



Kolkata, West Bengal, India


86/1, Presidency University, College Square, Kolkata,
West Bengal 700073, India

Lat 22.575308°

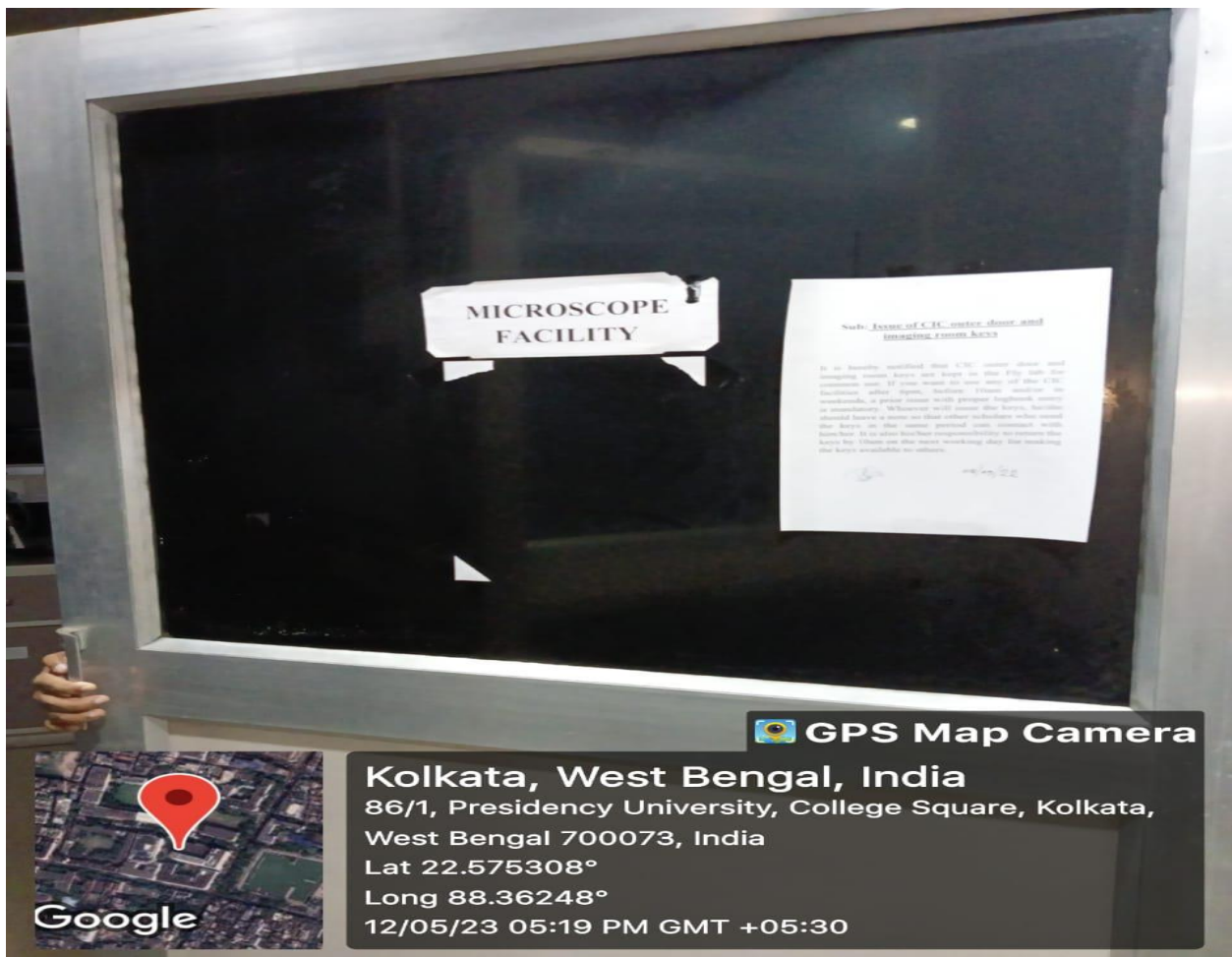
Long 88.36248°

12/05/23 05:20 PM GMT +05:30



 **GPS Map Camera**

Kolkata, West Bengal, India
86/1, Presidency University, College Square, Kolkata,
West Bengal 700073, India
Lat 22.575308°
Long 88.36248°
12/05/23 05:19 PM GMT +05:30



 **GPS Map Camera**

Kolkata, West Bengal, India
86/1, Presidency University, College Square, Kolkata,
West Bengal 700073, India
Lat 22.575308°
Long 88.36248°
12/05/23 05:19 PM GMT +05:30



DEROZIO HALL



Kolkata, West Bengal, India

86/1, College St, Presidency University, College Square, Kolkata,
West Bengal 700073, India

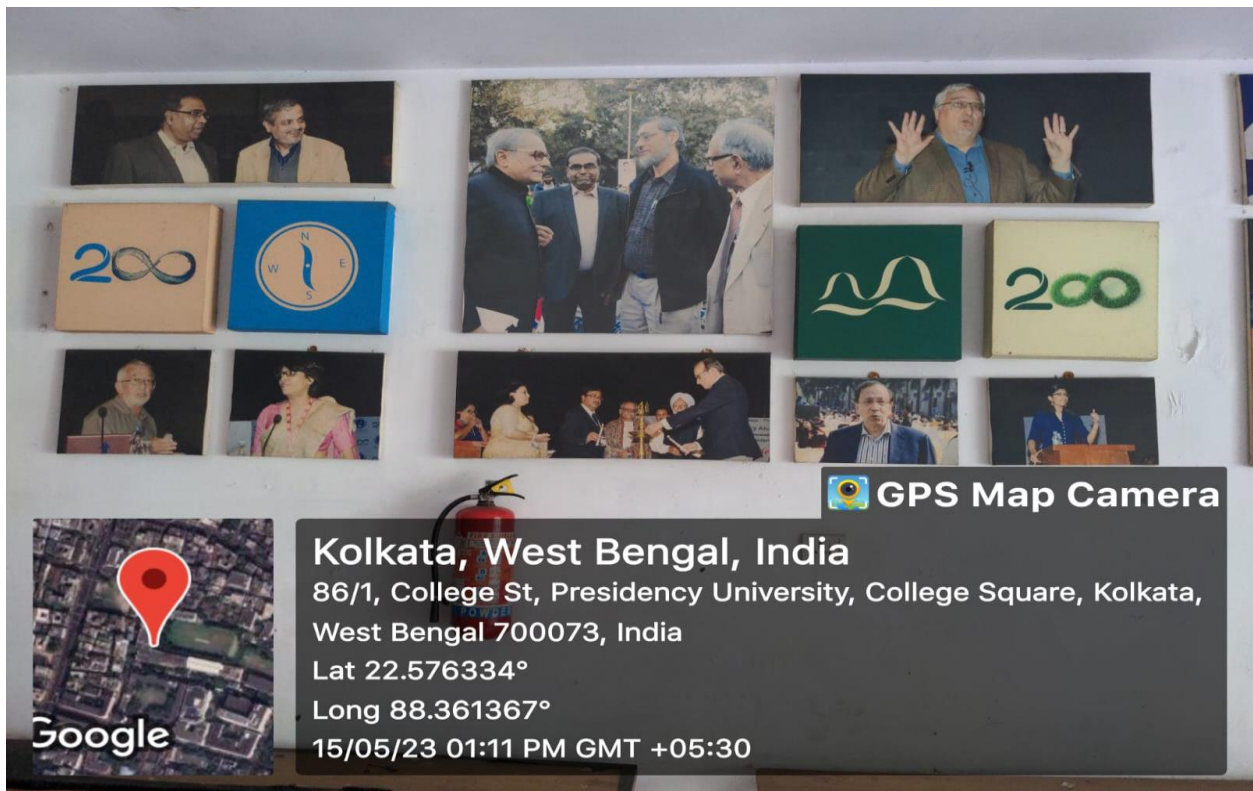
Lat 22.576334°

Long 88.361367°

15/05/23 01:13 PM GMT +05:30

GPS Map Camera

Google



 GPS Map Camera



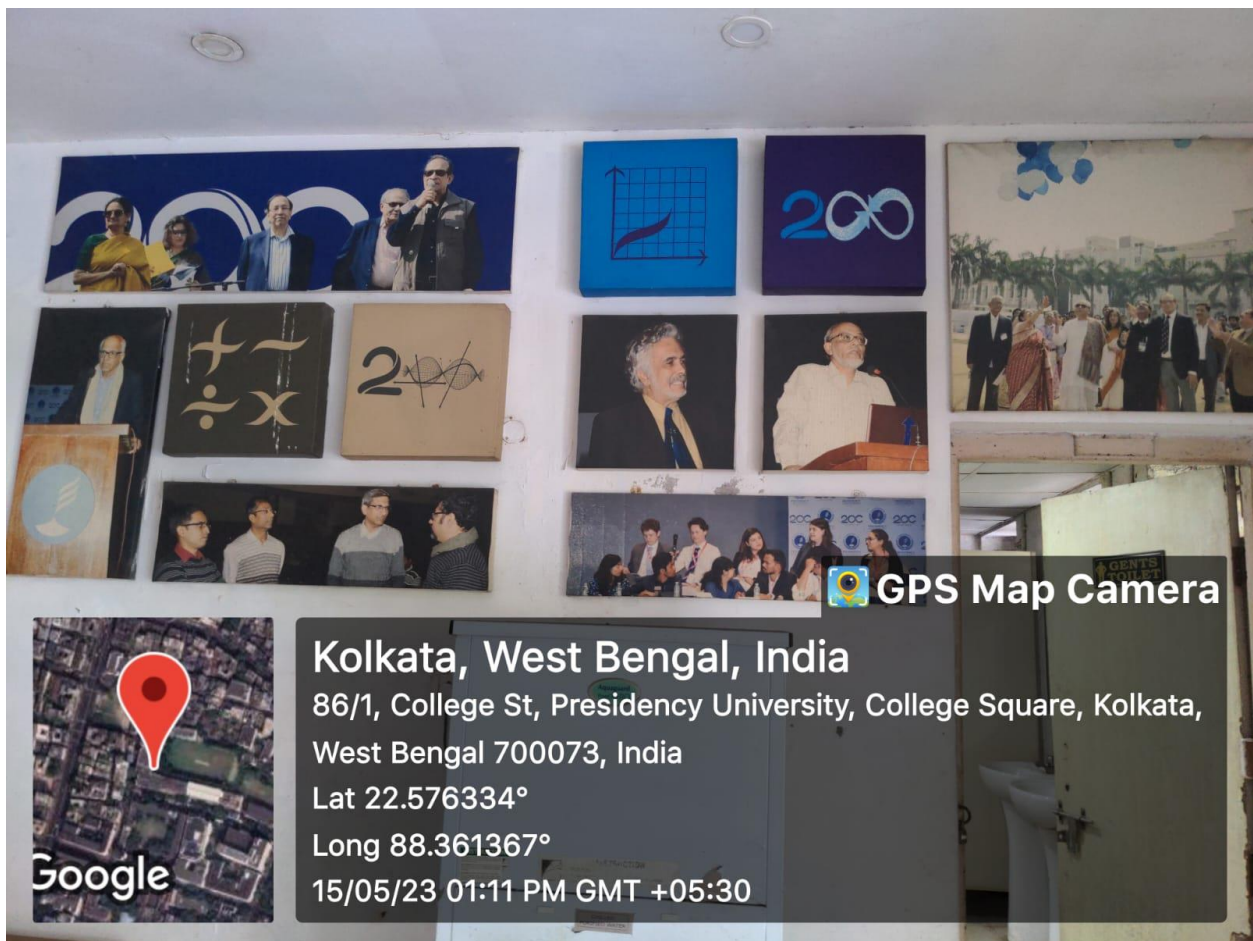
Kolkata, West Bengal, India


86/1, College St, Presidency University, College Square, Kolkata,
West Bengal 700073, India


Lat 22.576334°

Long 88.361367°

15/05/23 01:11 PM GMT +05:30



 GPS Map Camera



Kolkata, West Bengal, India

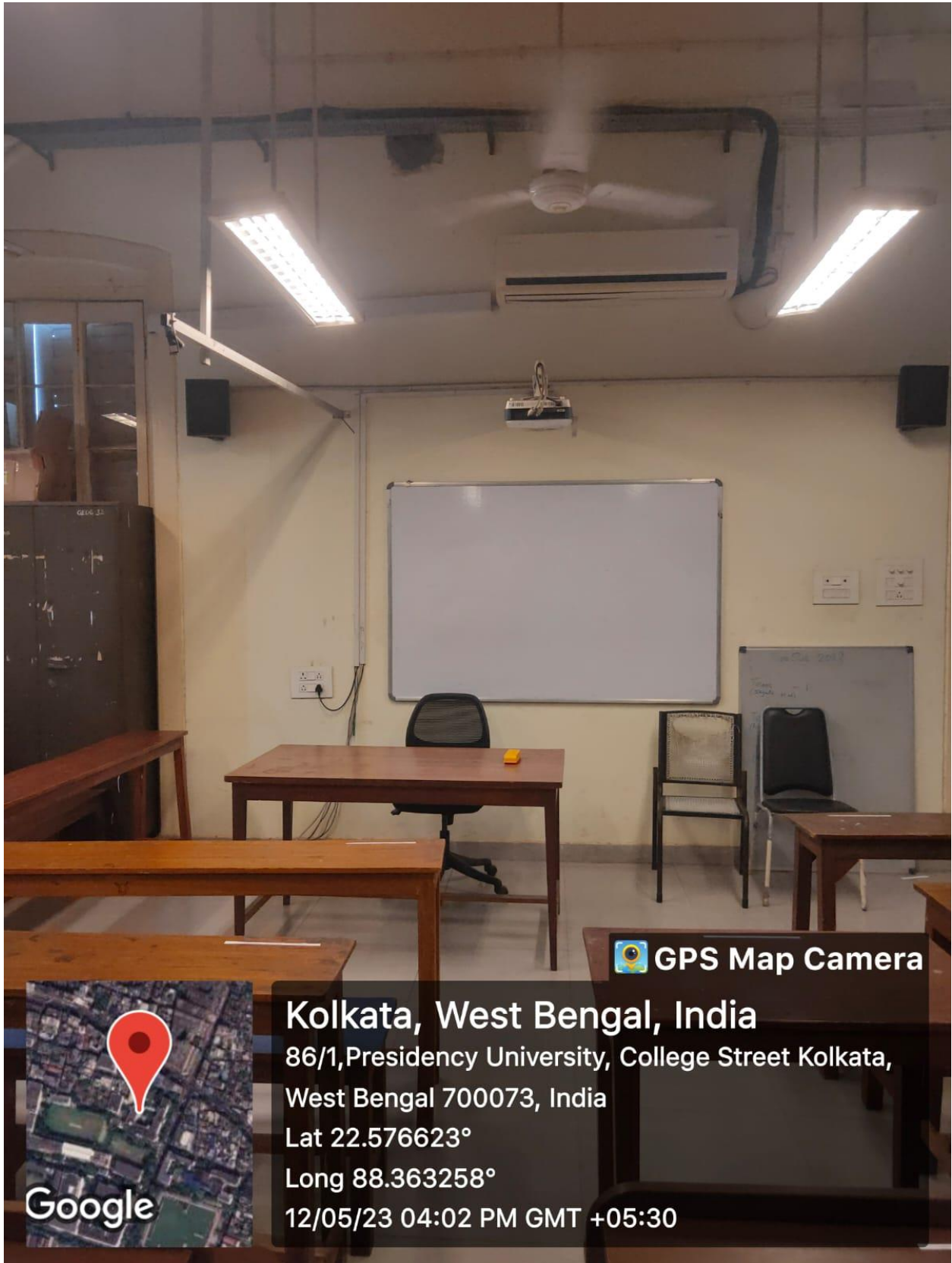
86/1, College St, Presidency University, College Square, Kolkata,
West Bengal 700073, India

Lat 22.576334°

Long 88.361367°

15/05/23 01:11 PM GMT +05:30

LECTURE CAPTURING SYSTEM



Kolkata, West Bengal, India

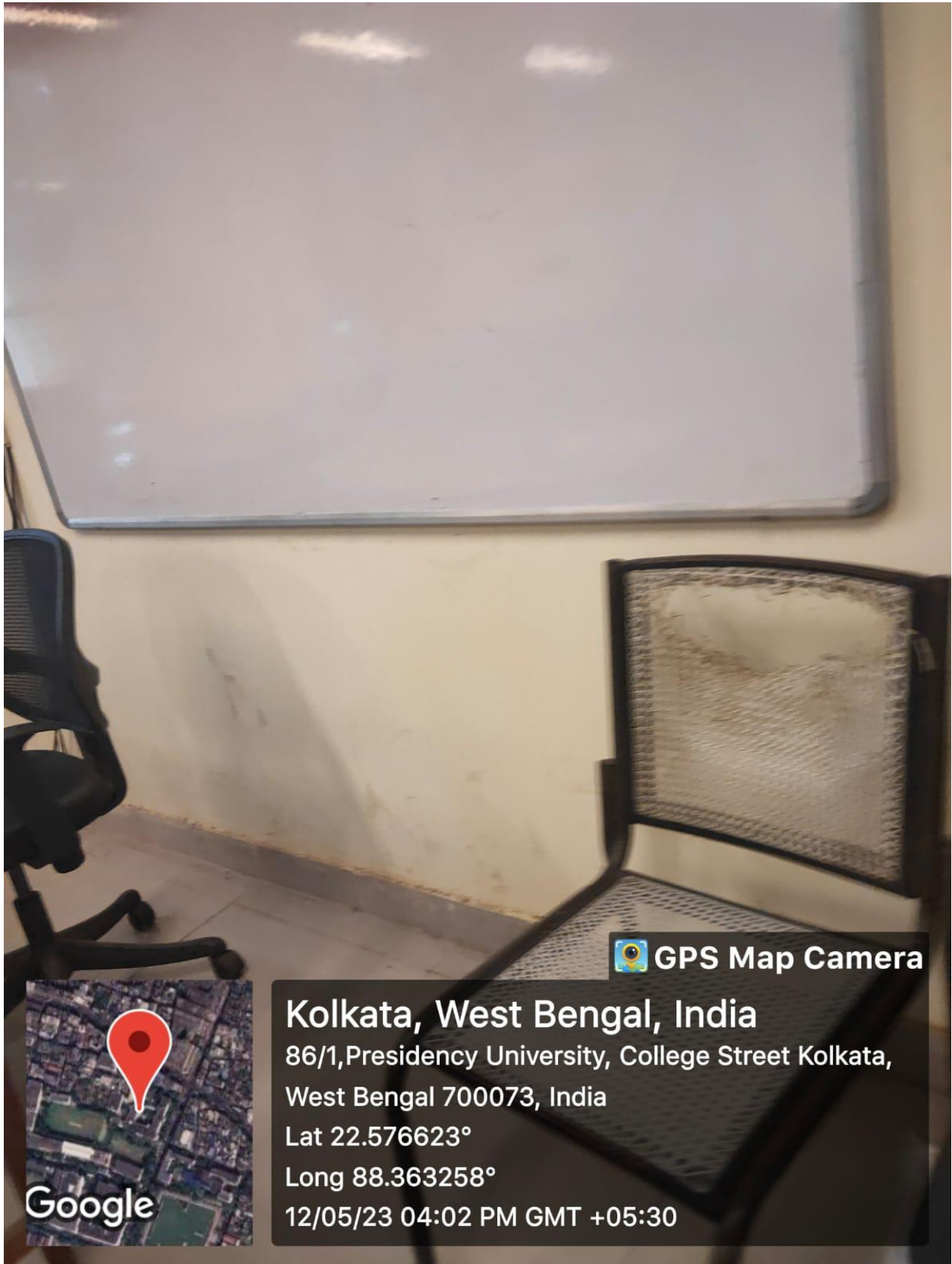
86/1, Presidency University, College Street Kolkata,
West Bengal 700073, India


Lat 22.576623°

Long 88.363258°

12/05/23 04:02 PM GMT +05:30

 **GPS Map Camera**



 **GPS Map Camera**



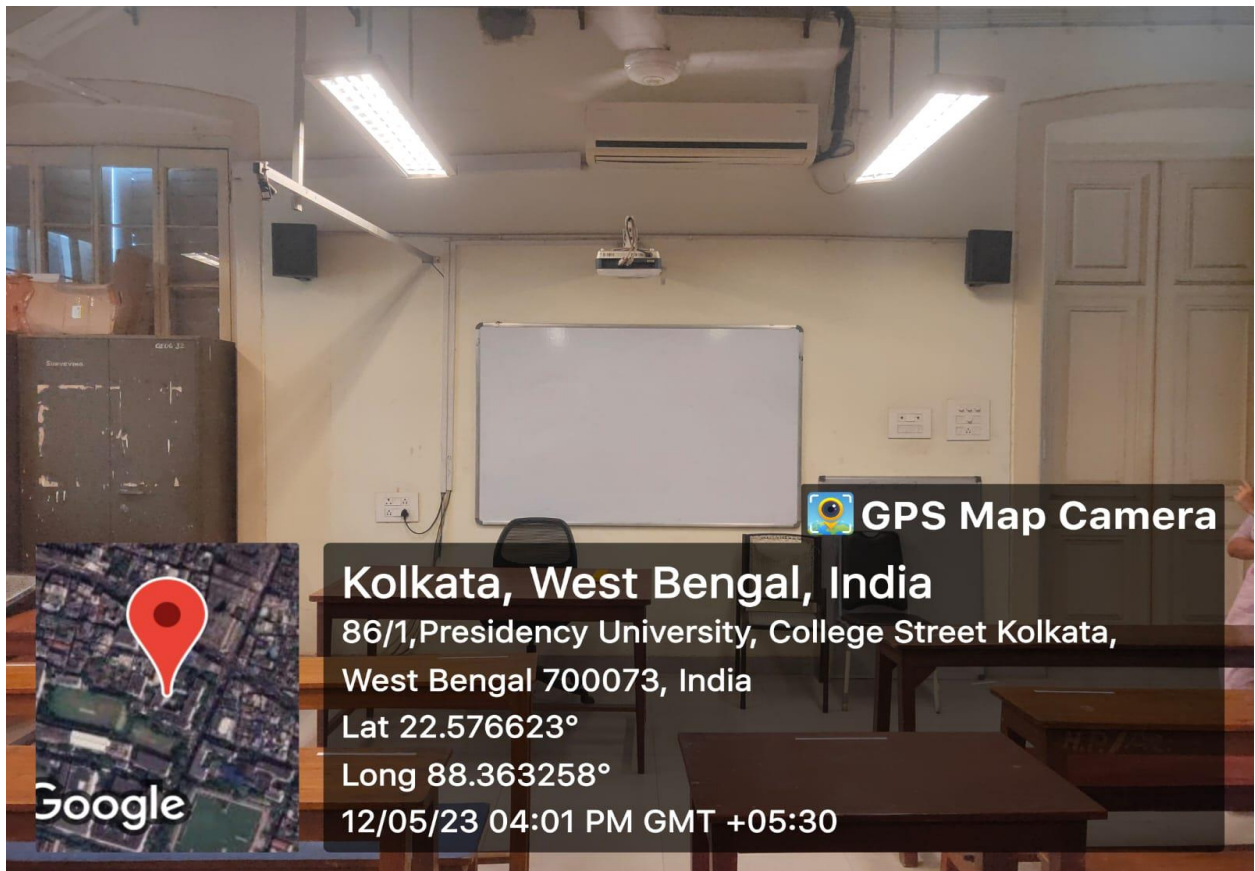
Kolkata, West Bengal, India

86/1, Presidency University, College Street Kolkata,
West Bengal 700073, India

Lat 22.576623°

Long 88.363258°

12/05/23 04:02 PM GMT +05:30



 GPS Map Camera

Kolkata, West Bengal, India

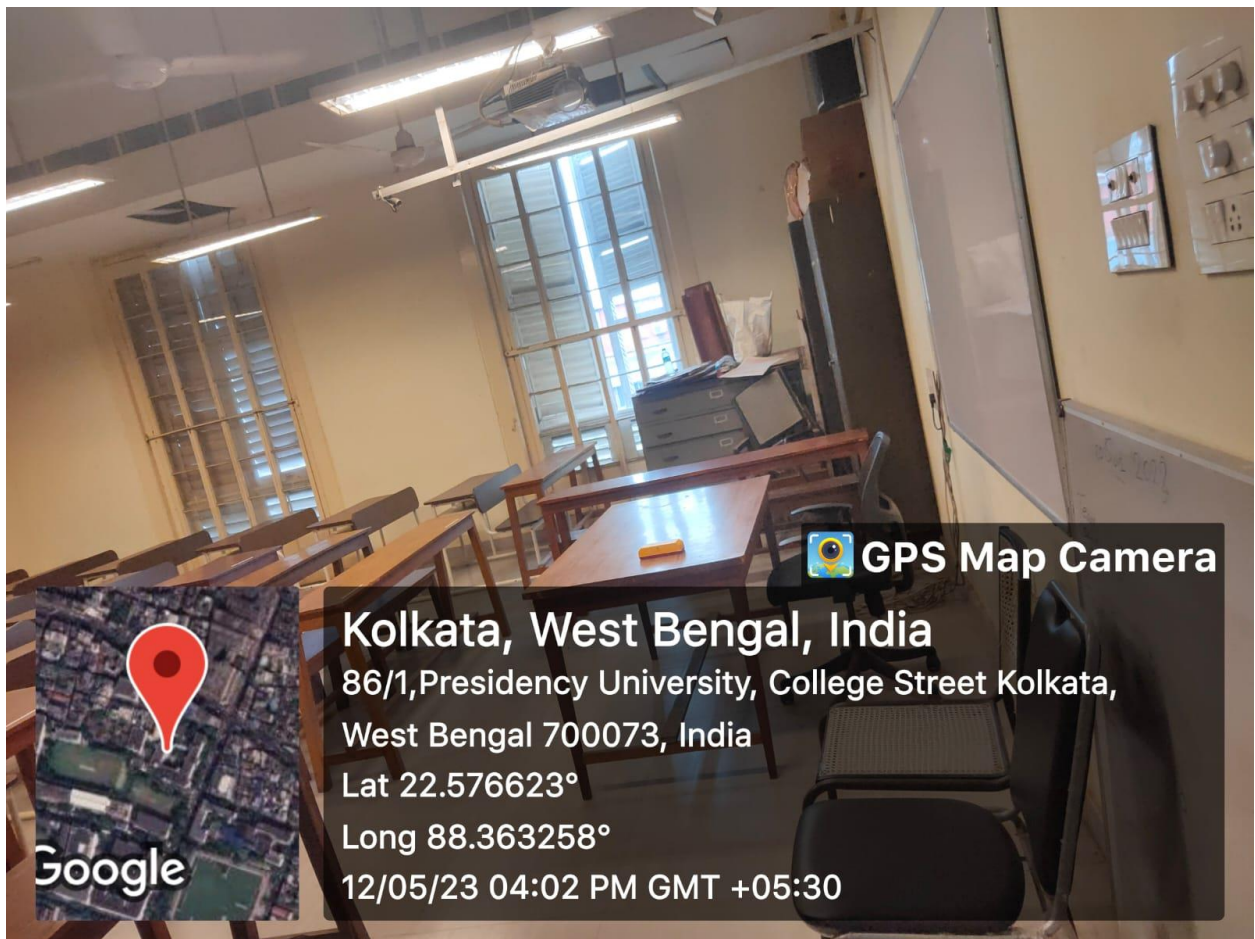
86/1, Presidency University, College Street Kolkata,
West Bengal 700073, India


Lat 22.576623°

Long 88.363258°

12/05/23 04:01 PM GMT +05:30

Google



 GPS Map Camera

Kolkata, West Bengal, India

86/1, Presidency University, College Street Kolkata,
West Bengal 700073, India

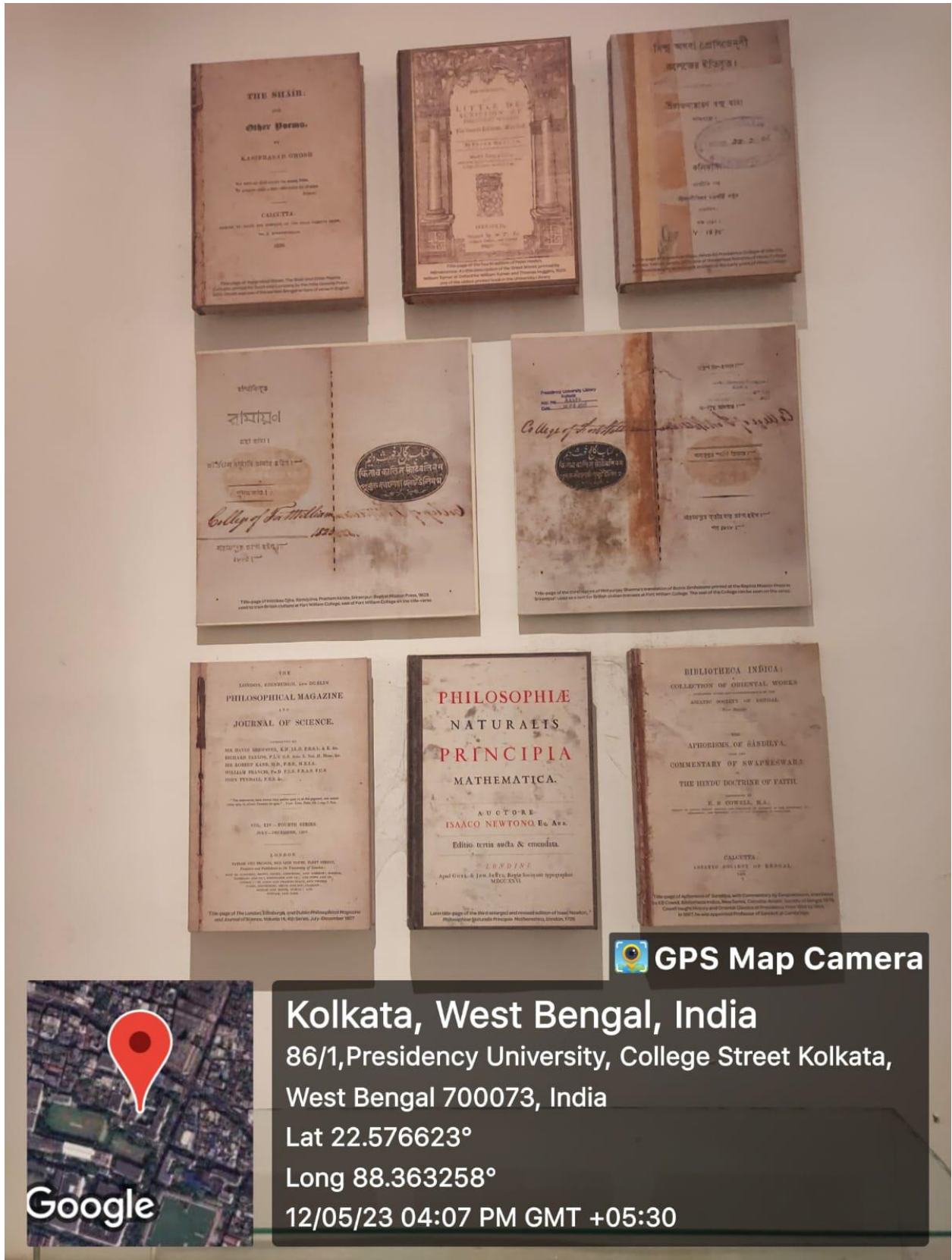
Lat 22.576623°

Long 88.363258°

12/05/23 04:02 PM GMT +05:30

Google

MUSEUM



 **GPS Map Camera**

Kolkata, West Bengal, India

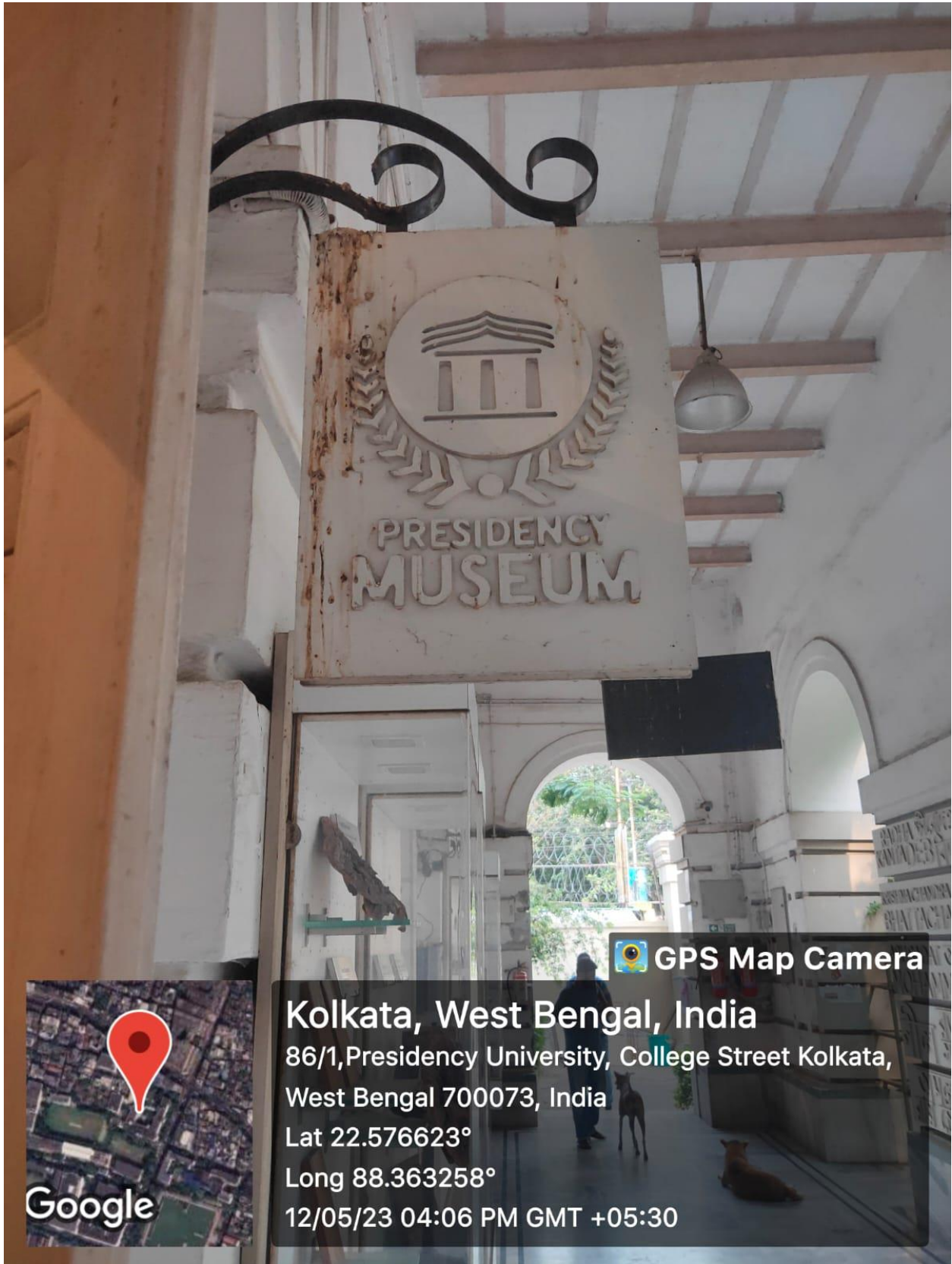
86/1, Presidency University, College Street Kolkata,
West Bengal 700073, India

Lat 22.576623°


Long 88.363258°

12/05/23 04:07 PM GMT +05:30

Google




**PRESIDENCY
MUSEUM**

 **GPS Map Camera**



Kolkata, West Bengal, India
86/1, Presidency University, College Street Kolkata,
West Bengal 700073, India
Lat 22.576623°
Long 88.363258°
12/05/23 04:06 PM GMT +05:30



 **GPS Map Camera**




Kolkata, West Bengal, India

86/1, Presidency University, College Street Kolkata,
West Bengal 700073, India

Lat 22.576623°

Long 88.363258°

12/05/23 04:06 PM GMT +05:30



RADHANATH SIRDAR
pupil of Darozio and a gifted mathematician, was part of the team that measured the height of Mount Everest. In 1856, the peak was declared the highest in the world.

Do plants sense pain and fear?
JAGADISH CHANDRA BOSE

 **GPS Map Camera**



Google

Kolkata, West Bengal, India

86/1, Presidency University, College Street Kolkata,
West Bengal 700073, India

Lat 22.576623°

Long 88.363258°

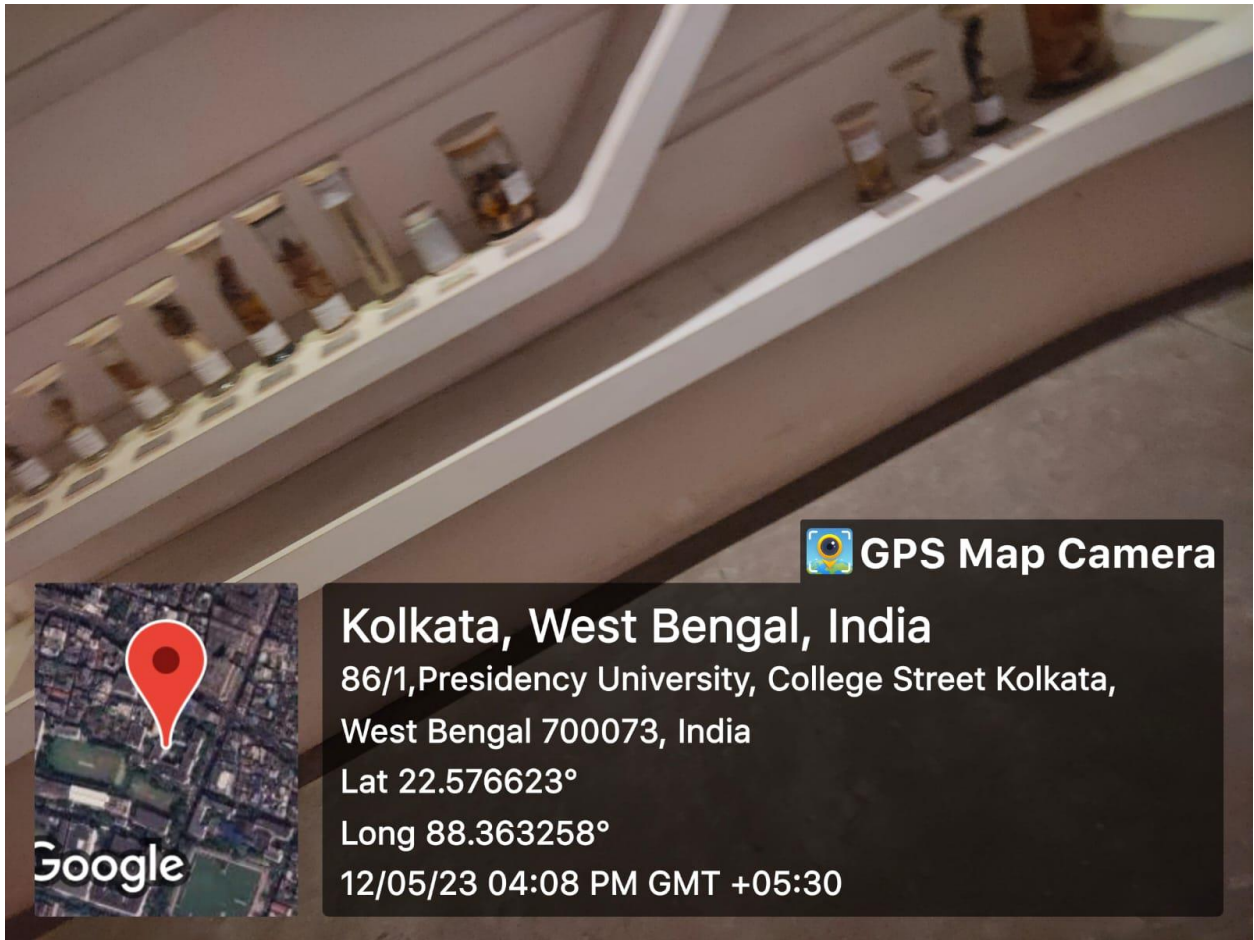
12/05/23 04:07 PM GMT +05:30




 **GPS Map Camera**



Kolkata, West Bengal, India
86/1, Presidency University, College Street Kolkata,
West Bengal 700073, India
Lat 22.576623°
Long 88.363258°
12/05/23 04:08 PM GMT +05:30

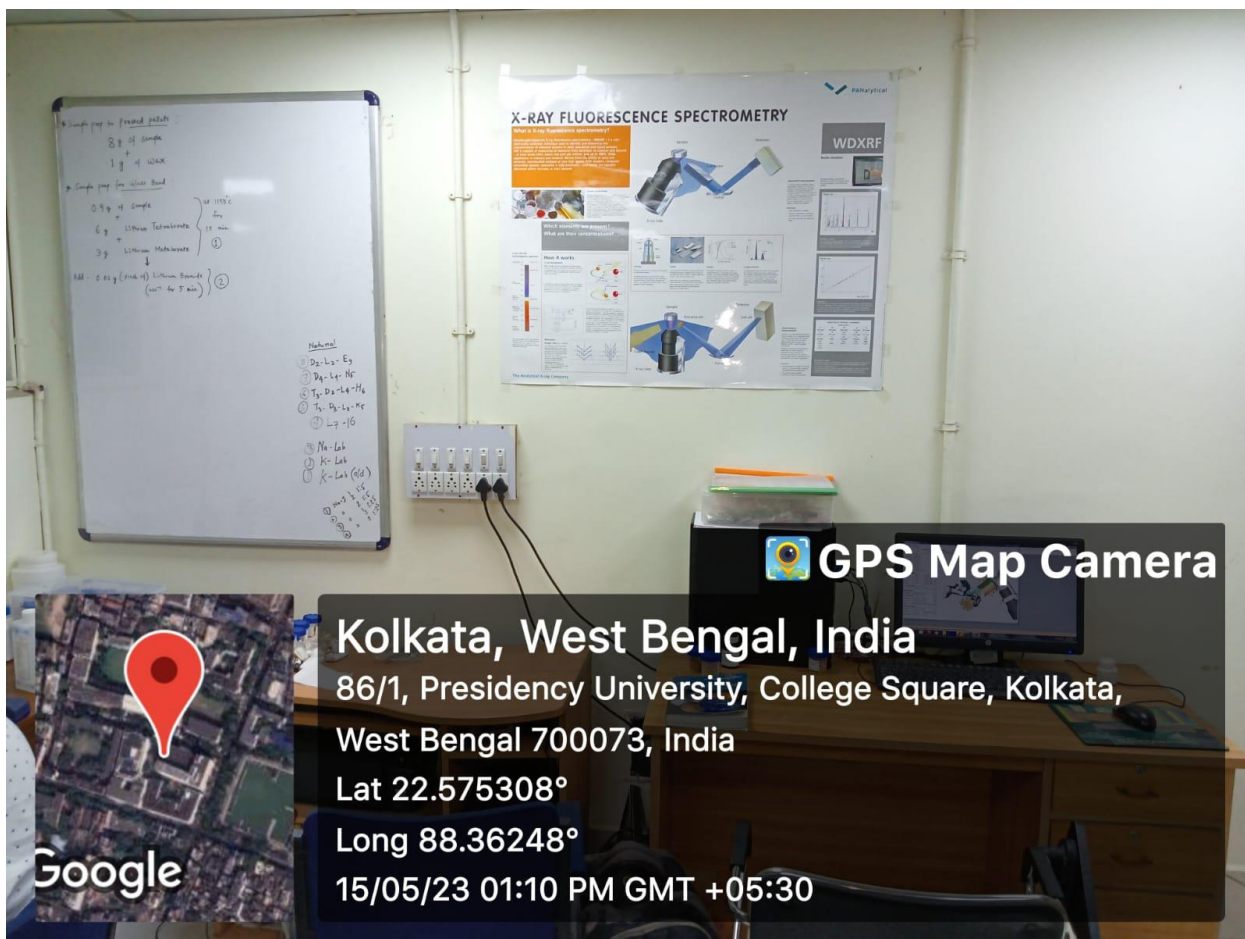


 **GPS Map Camera**



Kolkata, West Bengal, India
86/1, Presidency University, College Street Kolkata,
West Bengal 700073, India
Lat 22.576623°
Long 88.363258°
12/05/23 04:08 PM GMT +05:30

X-RAY FLUORESCENCE LABORATORY





 GPS Map Camera



Kolkata, West Bengal, India

86/1, Presidency University, College Square, Kolkata,
West Bengal 700073, India

Lat 22.575308°

Long 88.36248°

15/05/23 01:12 PM GMT +05:30



 **GPS Map Camera**



Kolkata, West Bengal, India

86/1, Presidency University, College Square, Kolkata,
West Bengal 700073, India


Lat 22.575308°

Long 88.36248°

15/05/23 01:10 PM GMT +05:30



 **GPS Map Camera**



Kolkata, West Bengal, India

86/1, Presidency University, College Square, Kolkata,
West Bengal 700073, India


Lat 22.575308°

Long 88.36248°

15/05/23 01:14 PM GMT +05:30



 **GPS Map Camera**



Kolkata, West Bengal, India
86/1, Presidency University, College Square, Kolkata,
West Bengal 700073, India
Lat 22.575308°
Long 88.36248°
15/05/23 01:10 PM GMT +05:30



 **GPS Map Camera**



Kolkata, West Bengal, India

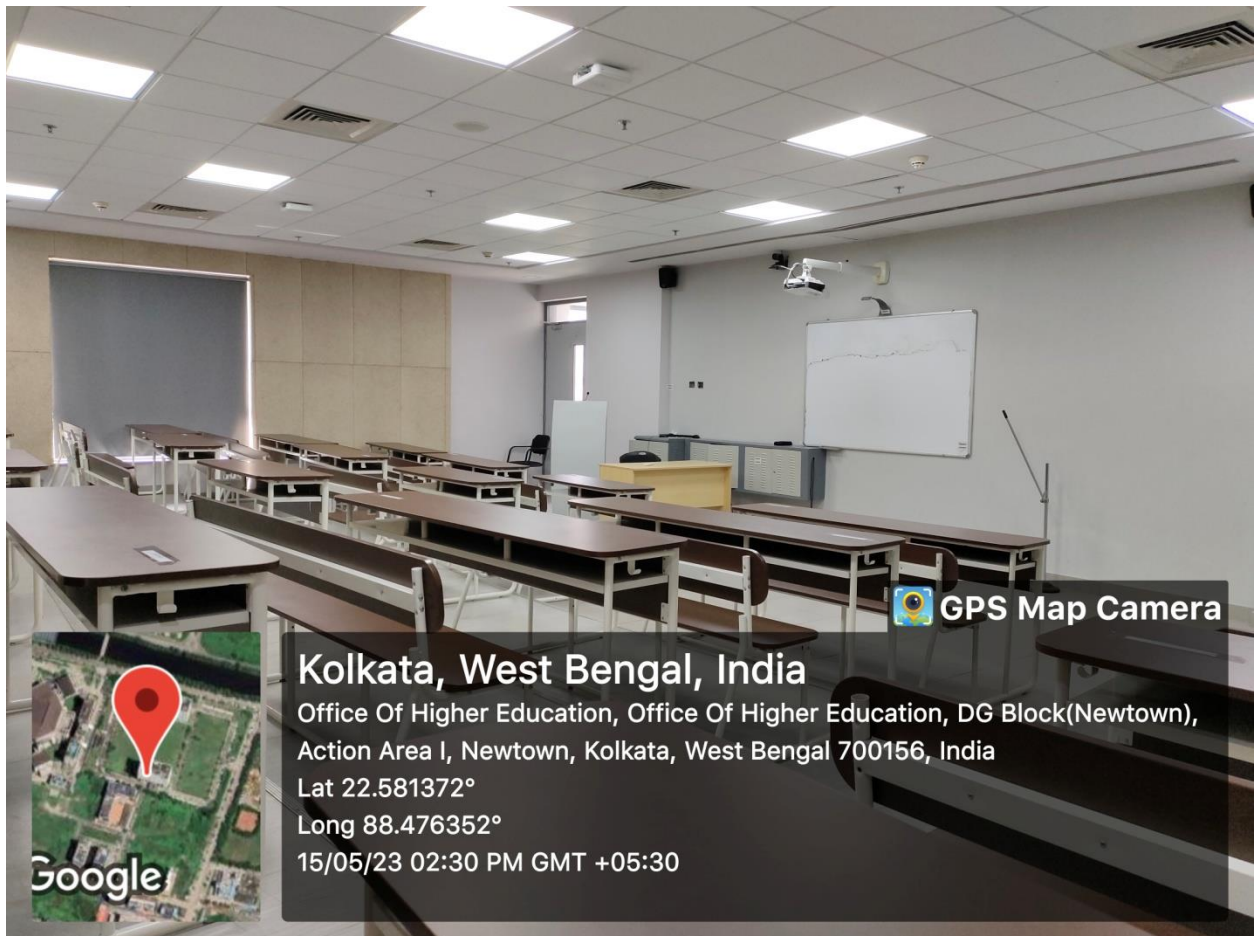
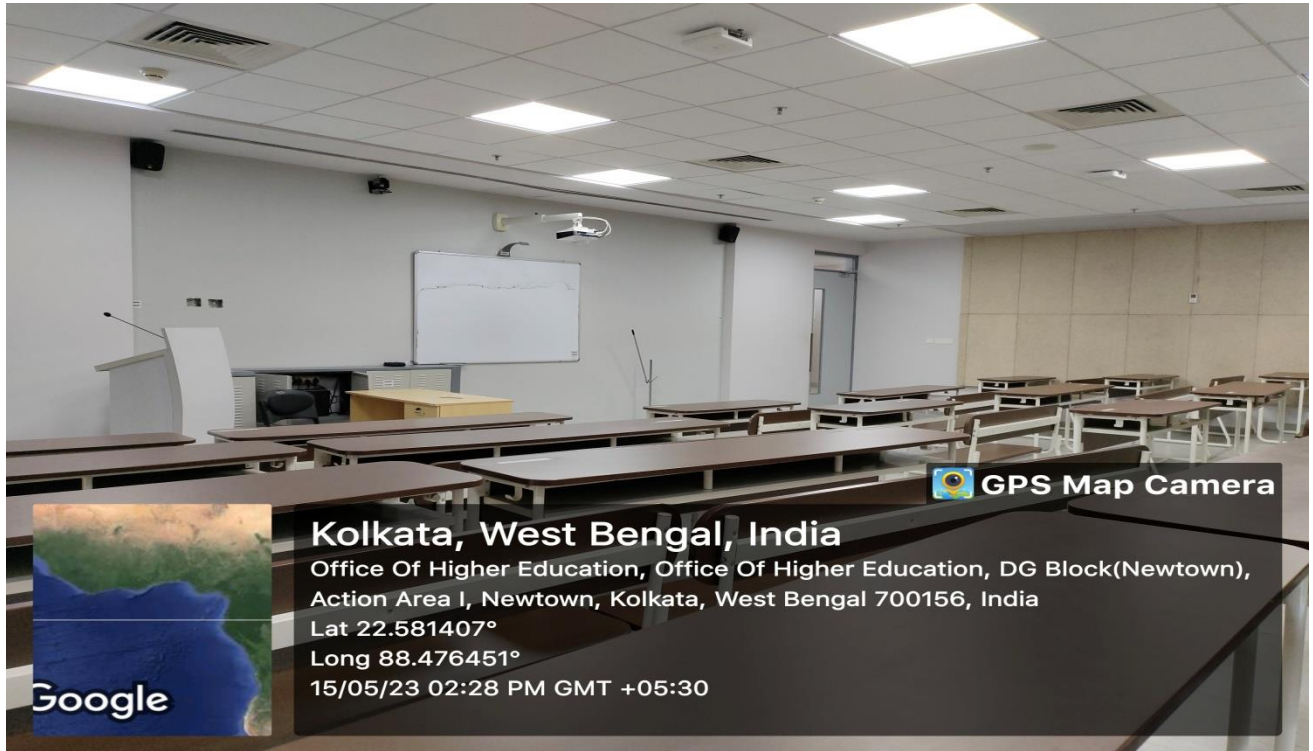
86/1, Presidency University, College Square, Kolkata,
West Bengal 700073, India

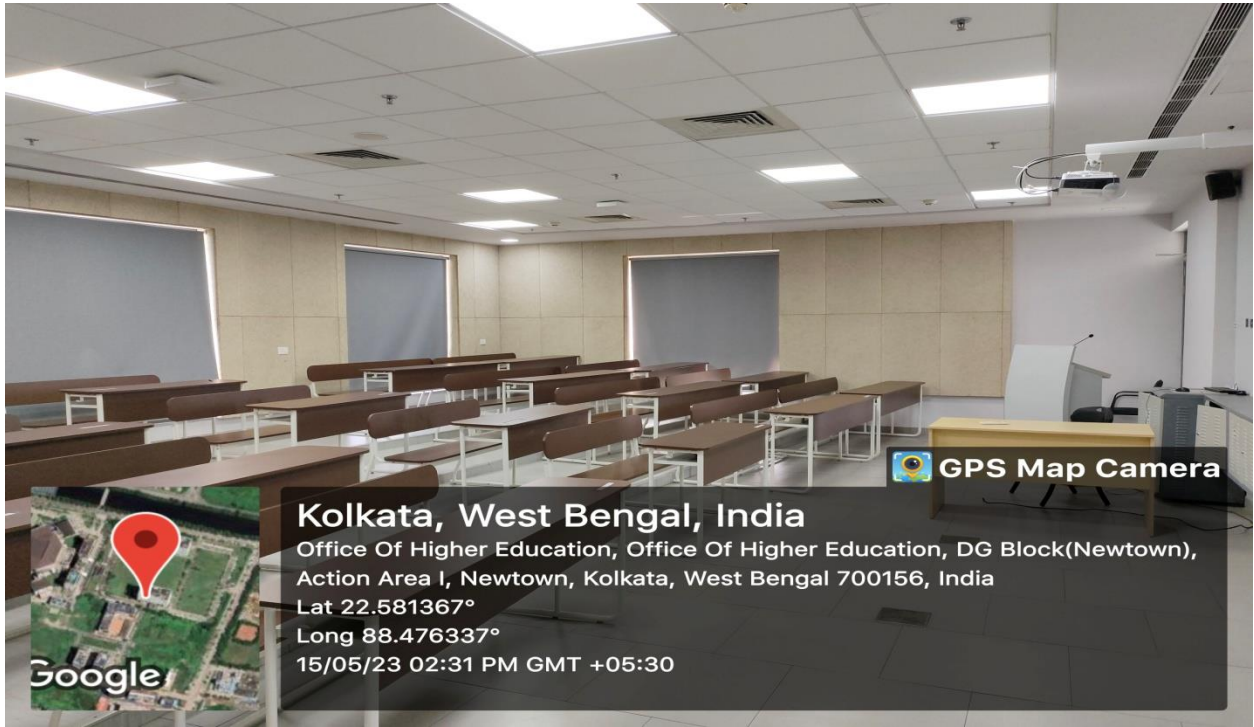
Lat 22.575308°


Long 88.36248°

15/05/23 01:09 PM GMT +05:30

SMART CLASS

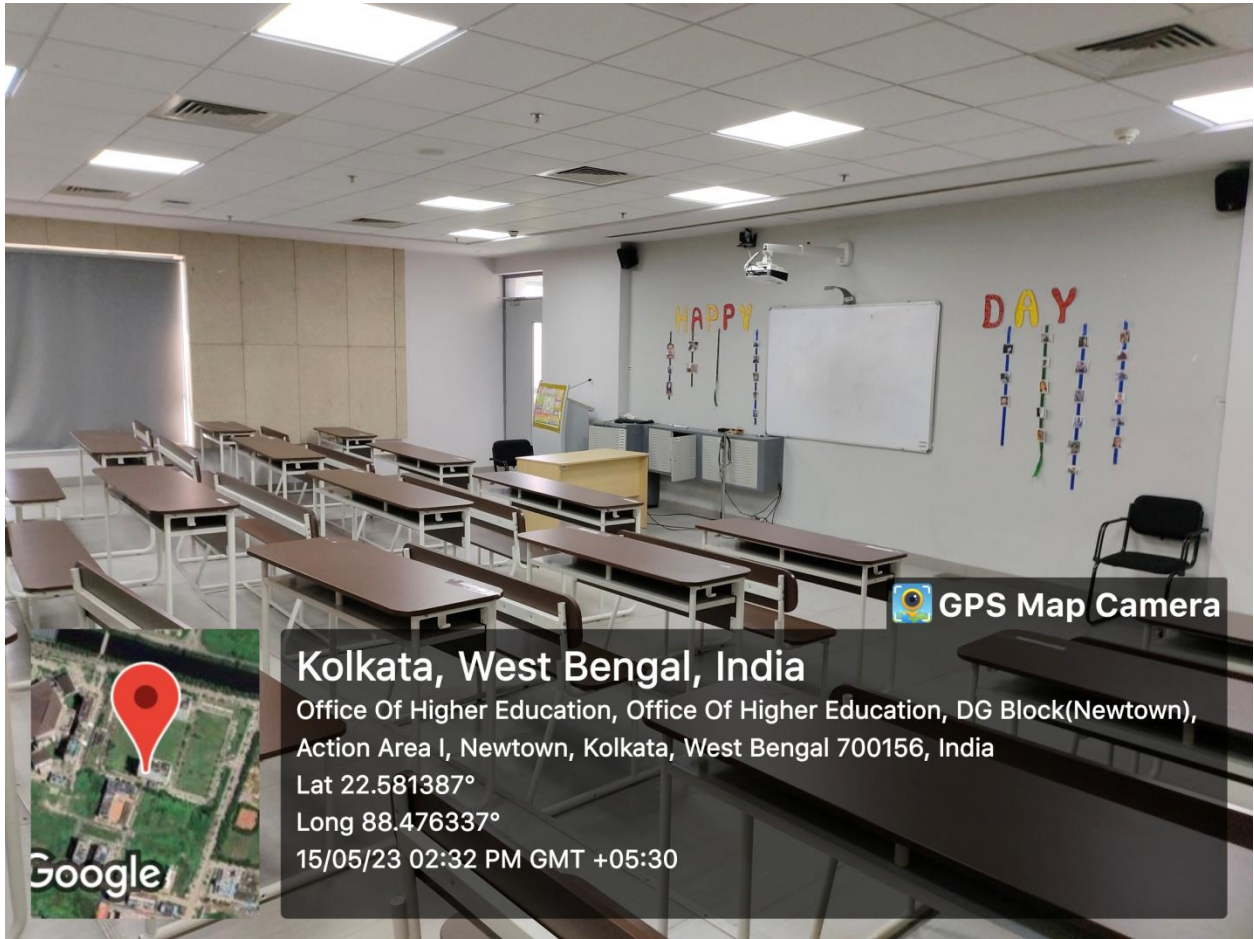






 GPS Map Camera



Kolkata, West Bengal, India
Office Of Higher Education, Office Of Higher Education, DG Block(Newtown),
Action Area I, Newtown, Kolkata, West Bengal 700156, India
Lat 22.581367°
Long 88.476337°
15/05/23 02:31 PM GMT +05:30

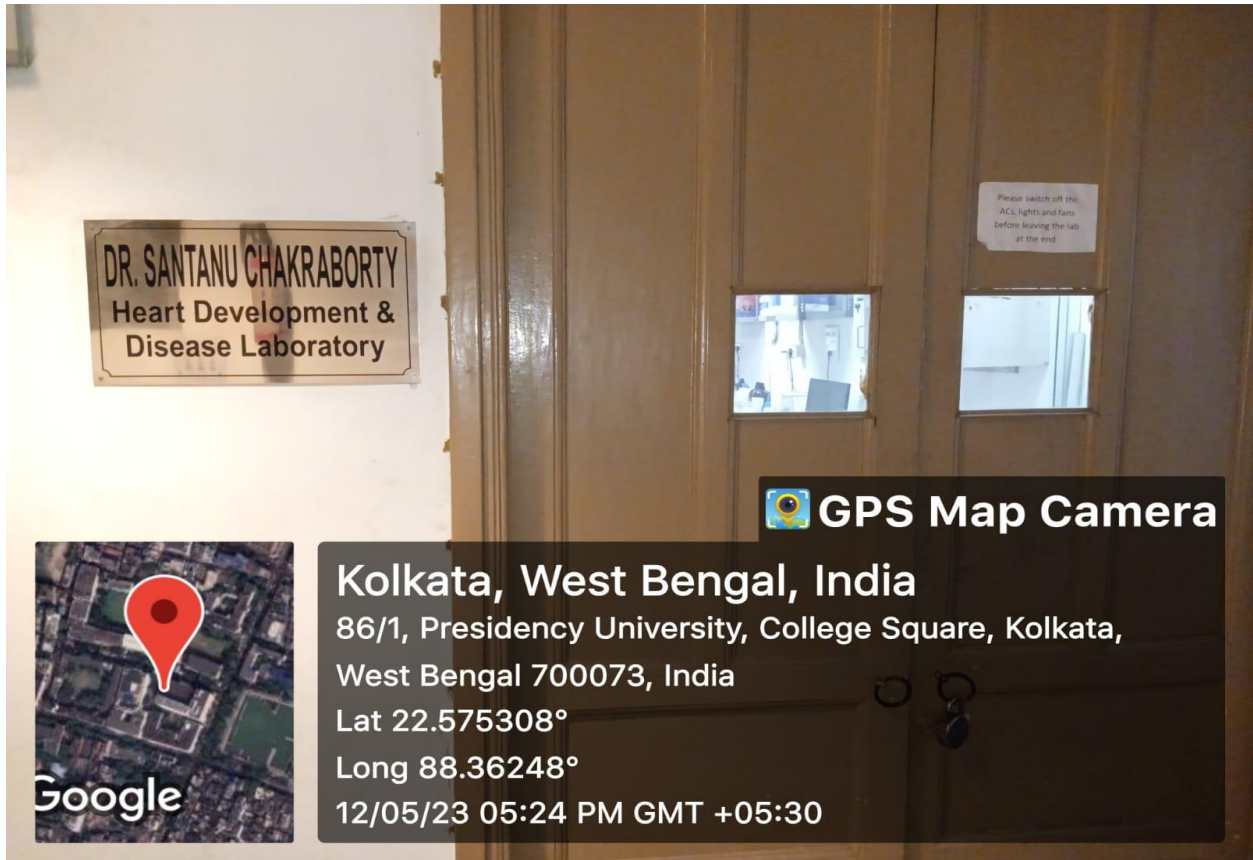


 GPS Map Camera




Kolkata, West Bengal, India
Office Of Higher Education, Office Of Higher Education, DG Block(Newtown),
Action Area I, Newtown, Kolkata, West Bengal 700156, India
Lat 22.581387°
Long 88.476337°
15/05/23 02:32 PM GMT +05:30

DEPARTMENT OF LIFE SCIENCES LABORATORIES





 **GPS Map Camera**



Google

Kolkata, West Bengal, India
86/1, Presidency University, College Square, Kolkata,
West Bengal 700073, India
Lat 22.575308°
Long 88.36248°
12/05/23 05:16 PM GMT +05:30



 **GPS Map Camera**



Kolkata, West Bengal, India

86/1, Presidency University, College Square, Kolkata,


West Bengal 700073, India

Lat 22.575308°

Long 88.36248°

12/05/23 05:16 PM GMT +05:30




 **GPS Map Camera**



Google

Kolkata, West Bengal, India
86/1, Presidency University, College Square, Kolkata,
West Bengal 700073, India
Lat 22.575308°
Long 88.36248°
12/05/23 05:17 PM GMT +05:30



 **GPS Map Camera**



Kolkata, West Bengal, India

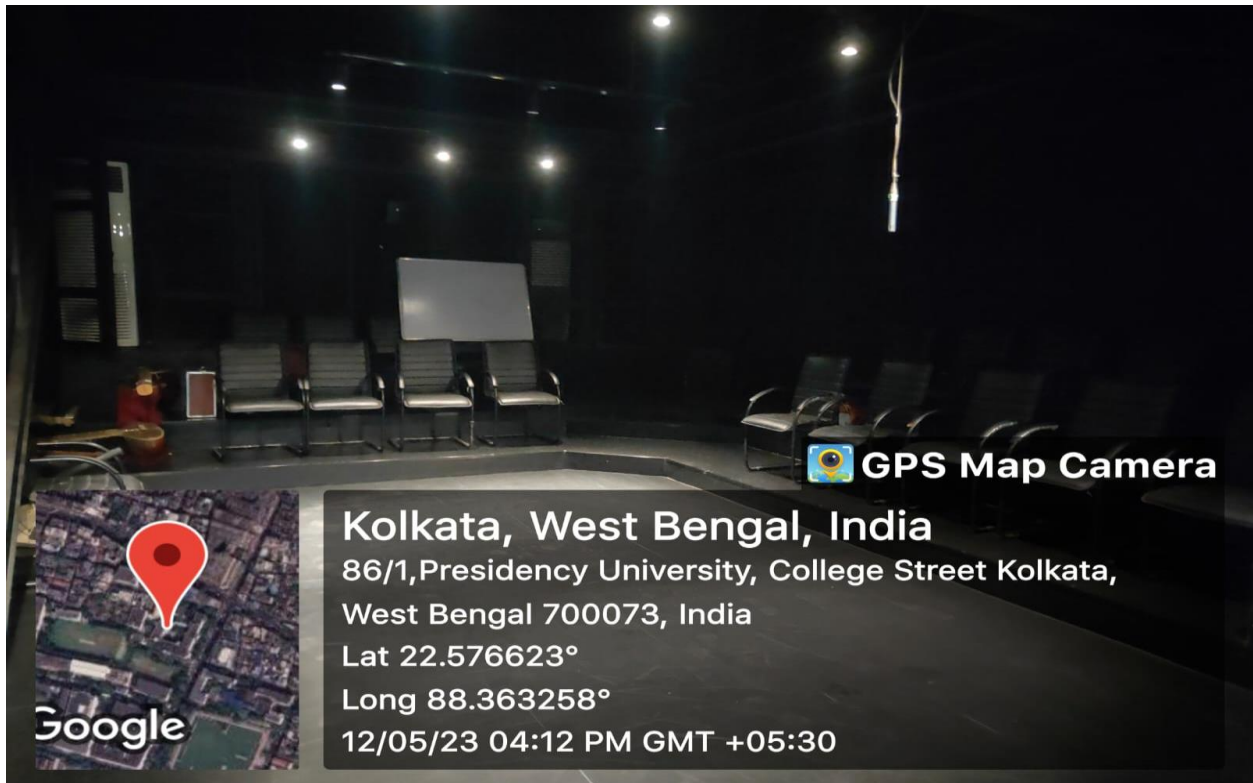
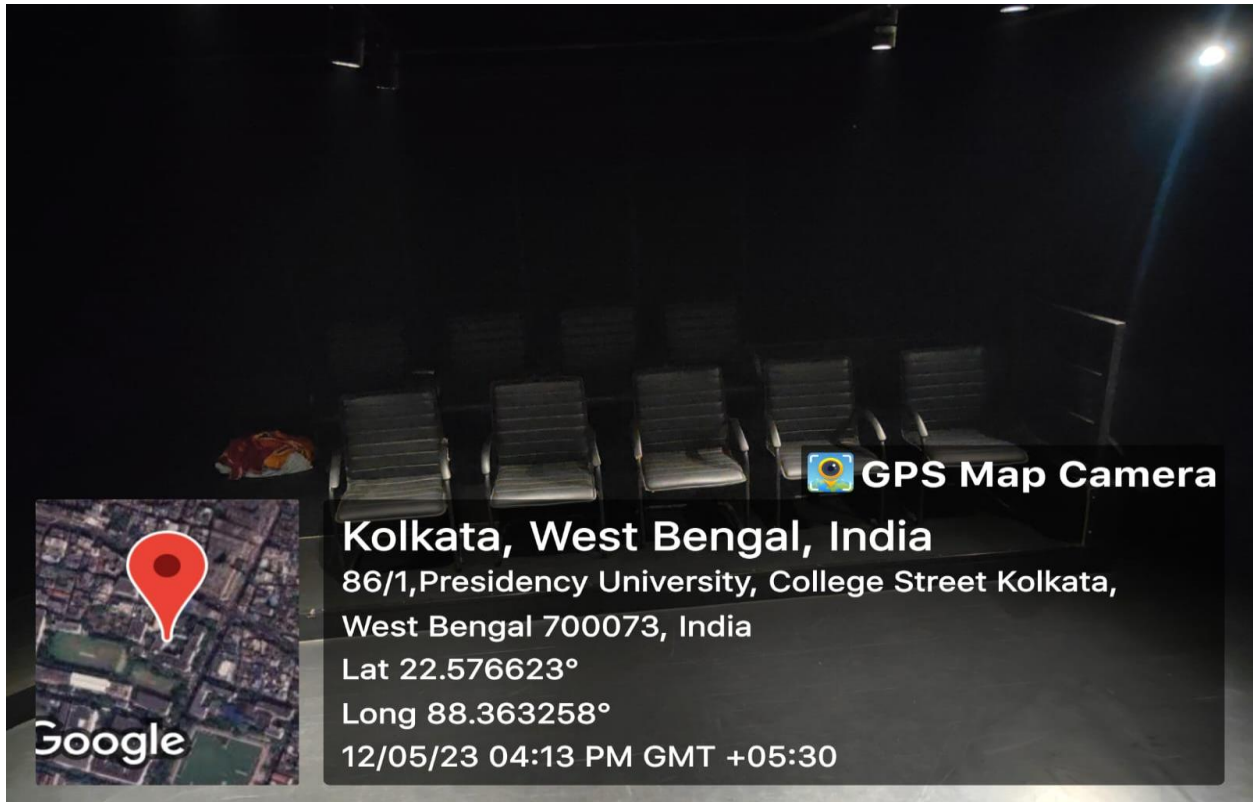
86/1, Presidency University, College Square, Kolkata,
West Bengal 700073, India

Lat 22.575308°

Long 88.36248°


12/05/23 05:17 PM GMT +05:30

BLACK BOX





 GPS Map Camera



Kolkata, West Bengal, India

86/1, Presidency University, College Street Kolkata,
West Bengal 700073, India


Lat 22.576623°


Long 88.363258°

12/05/23 04:13 PM GMT +05:30

NUCLEAR MAGNETIC RESONANCE (NMR)



 GPS Map Camera



Kolkata, West Bengal, India


86/1, Presidency University, College Street Kolkata,
West Bengal 700073, India

Lat 22.576623°

Long 88.363258°

12/05/23 04:21 PM GMT +05:30



 GPS Map Camera



Kolkata, West Bengal, India


86/1, Presidency University, College Street Kolkata,
West Bengal 700073, India

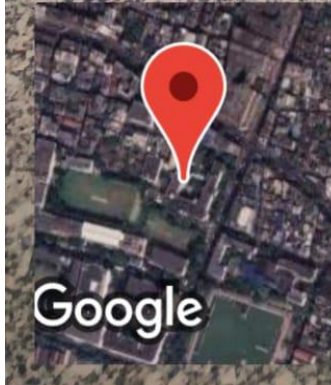
Lat 22.576623°

Long 88.363258°

12/05/23 04:20 PM GMT +05:30



 **GPS Map Camera**



Google

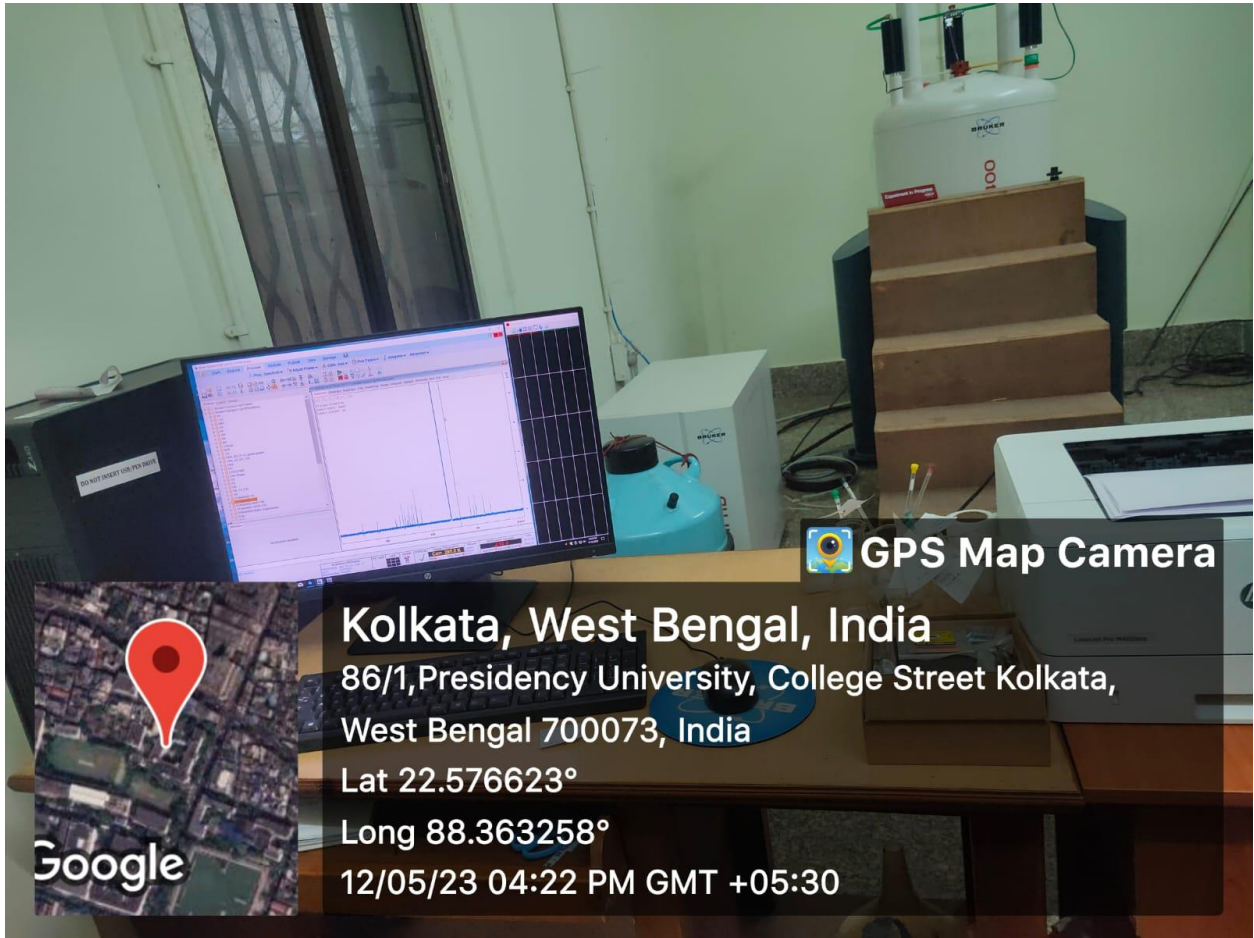
Kolkata, West Bengal, India


86/1, Presidency University, College Street Kolkata,
West Bengal 700073, India


Lat 22.576623°

Long 88.363258°

12/05/23 04:23 PM GMT +05:30



 GPS Map Camera



Kolkata, West Bengal, India
86/1, Presidency University, College Street Kolkata,
West Bengal 700073, India
Lat 22.576623°
Long 88.363258°
12/05/23 04:22 PM GMT +05:30